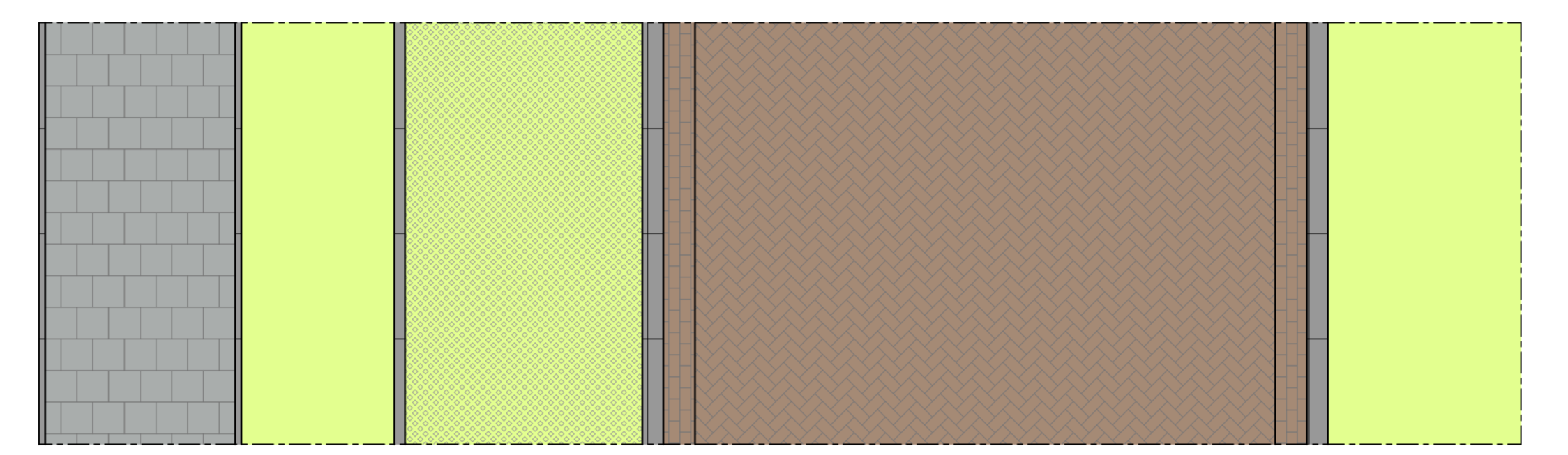

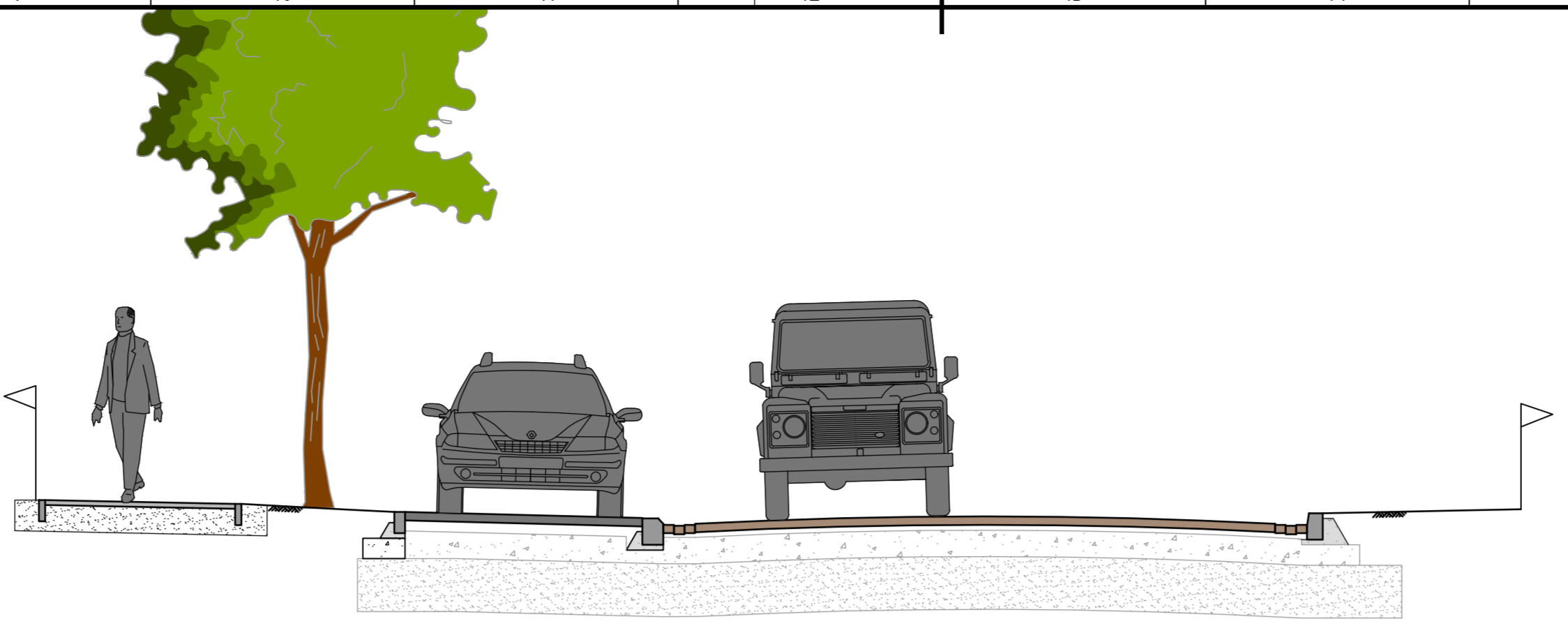
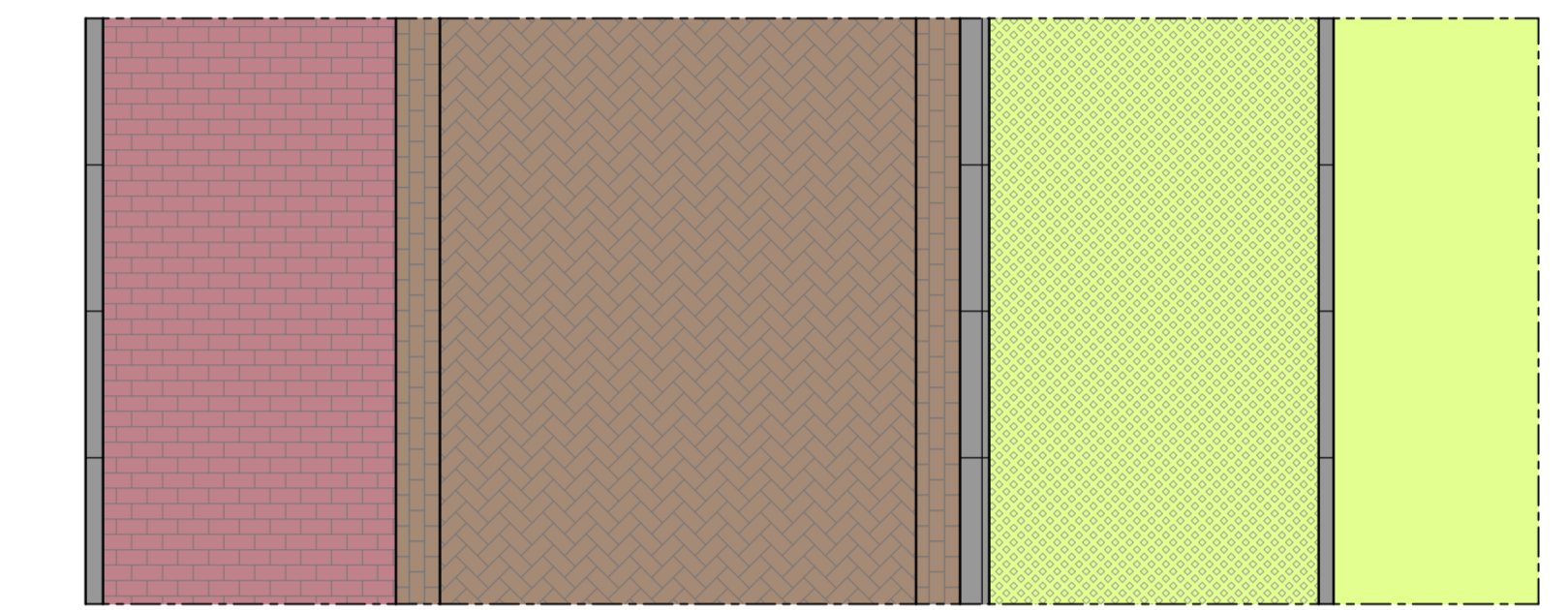
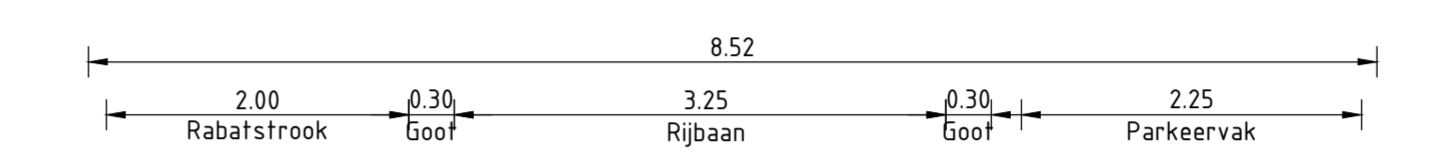
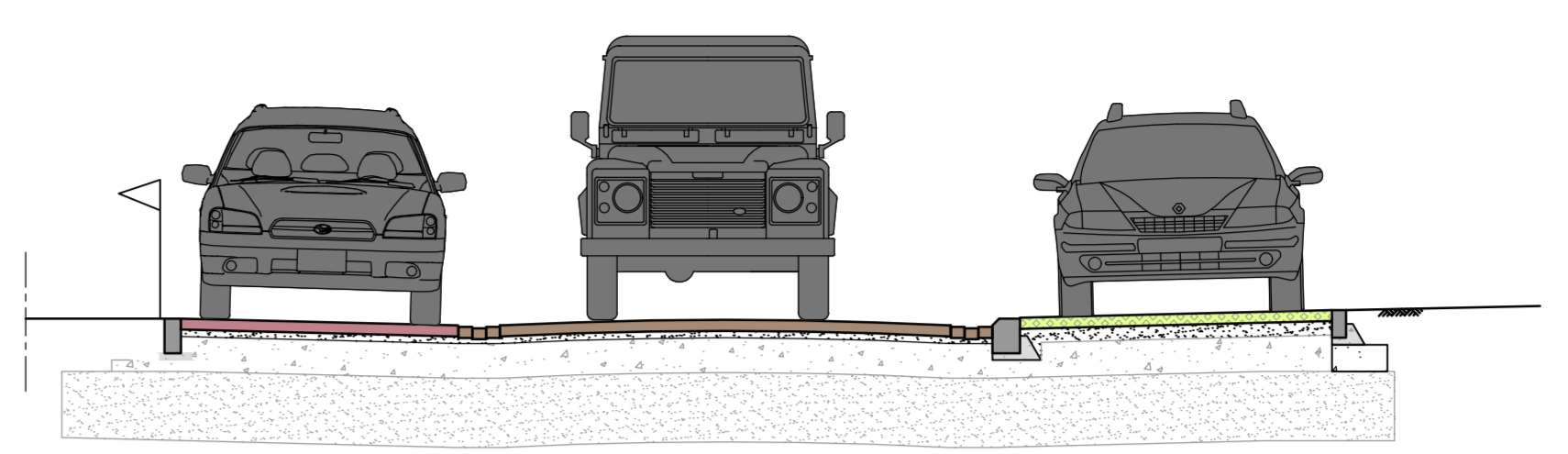



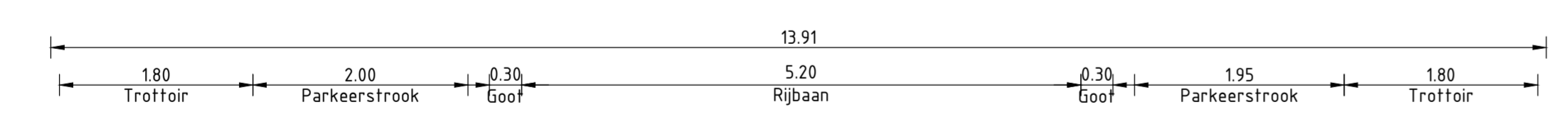
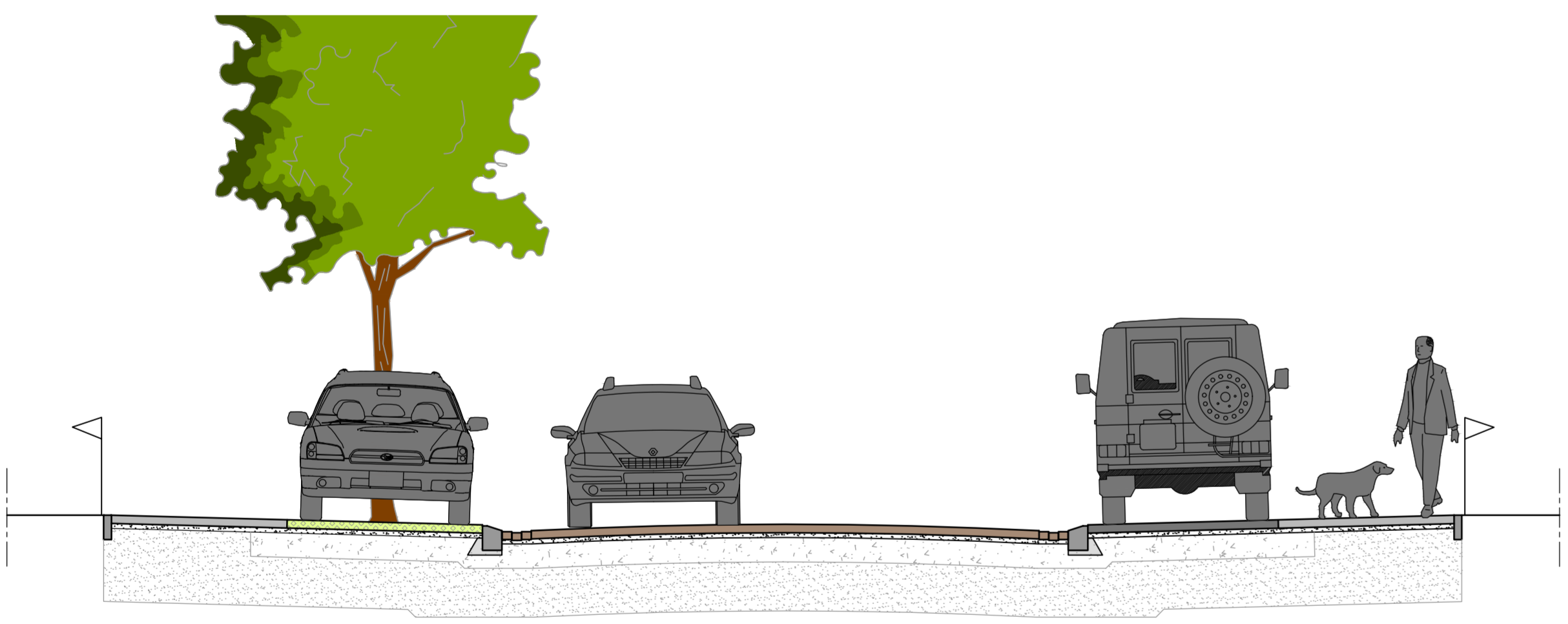
PRINCIPEDOORSNEDE A-A
Hoofdweg
Schaal 150



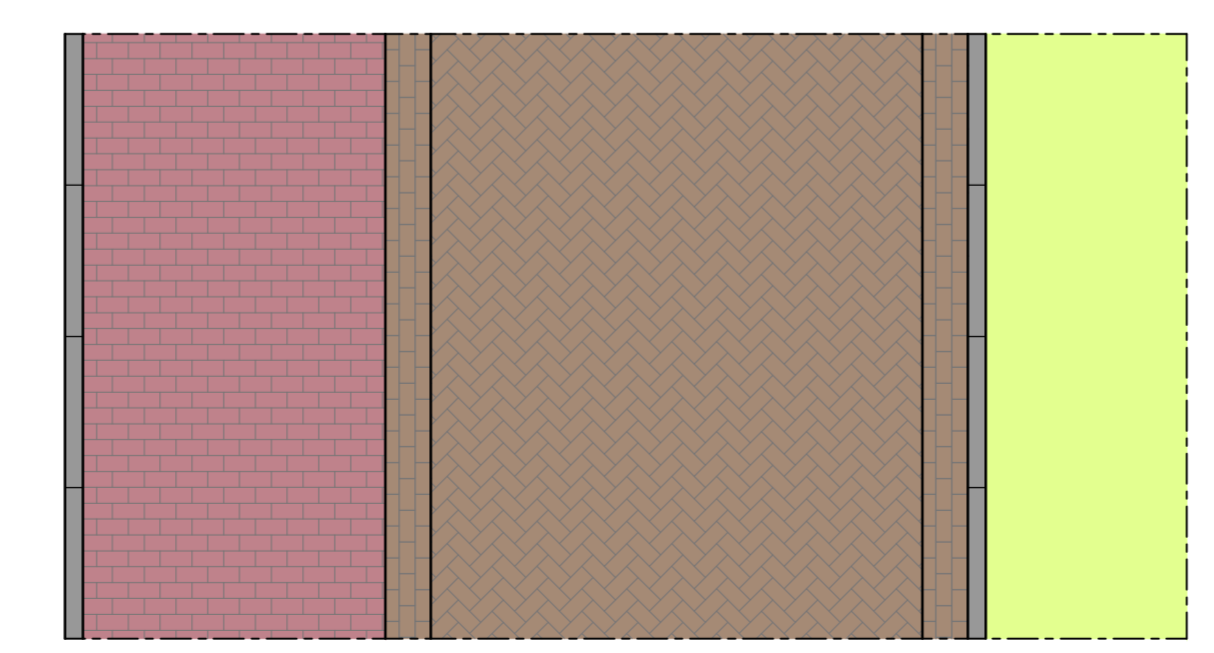

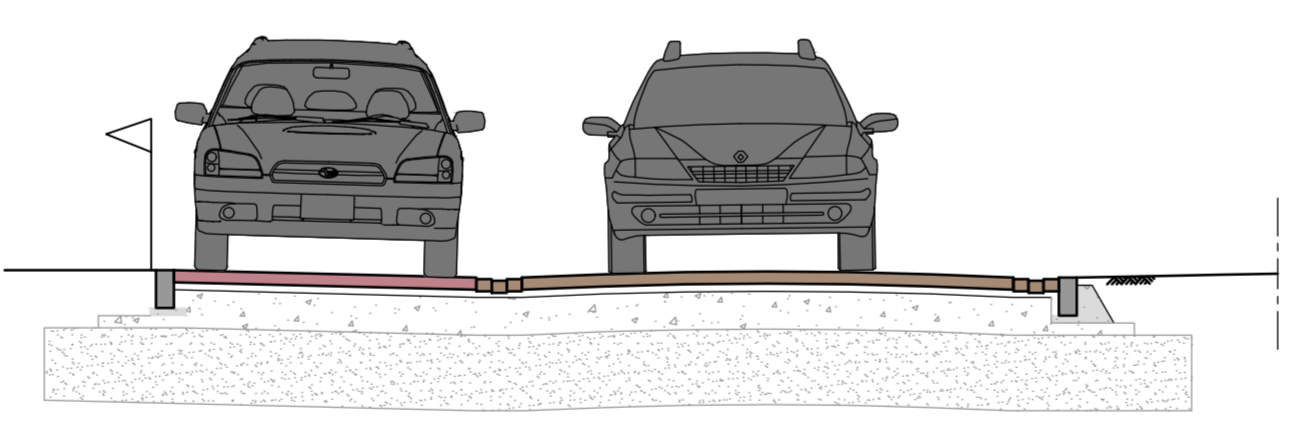
PRINCIPEDOORSNEDE C-C
Hoofdweg
Schaal 150




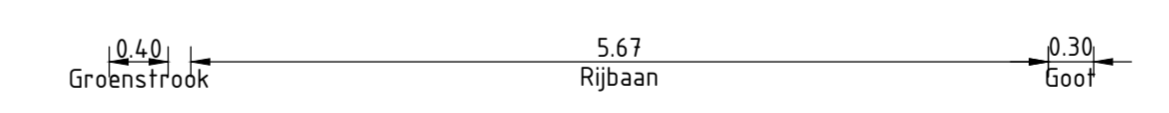

PRINCIPEDOORSNEDE E-E
Zijweg met langparkeervak
Schaal 150



PRINCIPEDOORSNEDE B-B
Rijpersweg
Schaal 150

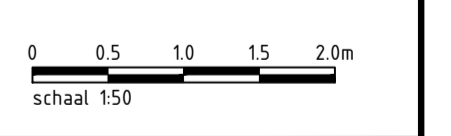


PRINCIPEDOORSNEDE D-D
Zijweg
Schaal 150



PRINCIPEDOORSNEDE F-F
Hoofdweg
Schaal 150

OPMERKINGEN:
- Bron topografie: BGT
- Hoeken in meters, tenzij anders aangegeven
- Materiaalnamen in m3, tenzij anders aangegeven
- Hoogtepunten in meters t.o.v. N.A.P., tenzij anders aangegeven



2.0	Extra dwarsprofiel toegevoegd	NVB	MPCT	12-04-2019
1.0	Eerste uitgave	NVB	MPCT	27-03-2019
versie	omschrijving	gekeurd	gecontroleerd	akkoord

Gemeente Halderberge			
project	Inbreiding Rijpersweg te Oud Gastel	documentstatus	documentversie
omschrijving	Presentatietekening dwarsprofielen	Concept	
formaat	A1.0	schaal	1:50
base	DO	bladz.	1 van 1
projectnummer / tekeningnummer	BG6469-101-100-TE-DO-002		